






**KEY**

-  EXISTING NO WAITING AT ANY TIME
-  EXISTING BUS STOP
-  PROPOSED NO WAITING AT ANY TIME
-  PROPOSED PUFFIN PEDESTRIAN CROSSING
-  LOCATION OF NEW DEVELOPMENT

This map is based on Ordnance Survey material with the permission of the Controller of Her Majesty's Stationery Office Crown Copyright. Unauthorised reproduction infringes Crown Copyright and may lead to prosecution or civil proceedings. BATH AND NORTH EAST SOMERSET COUNCIL Licence No. 100023334

A	12/10	NO WAITING AT ANY TIME ADDED	RAA	SRC	SRC
REV.	DATE	REVISIONS	DRWN.	CHKD.	APPROV.

**Bath & North East Somerset Council**

KELVIN PACKER  
SERVICE MANAGER – HIGHWAYS AND PARKING  
ENVIRONMENTAL SERVICES

PRODUCED BY  
**DESIGN GROUP**

SCHEME TITLE  
**PROPOSED PUFFIN CROSSING  
WELLSWAY, BATH**

DRAWING TITLE  
**LOCATION PLAN**

DATE	DEC 10	DRAWN BY	RAA	APPROVED BY	SRC
SCALE	N.T.S.	CHECKED	SRC		

CLIENT PROJECT NO.